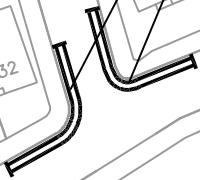


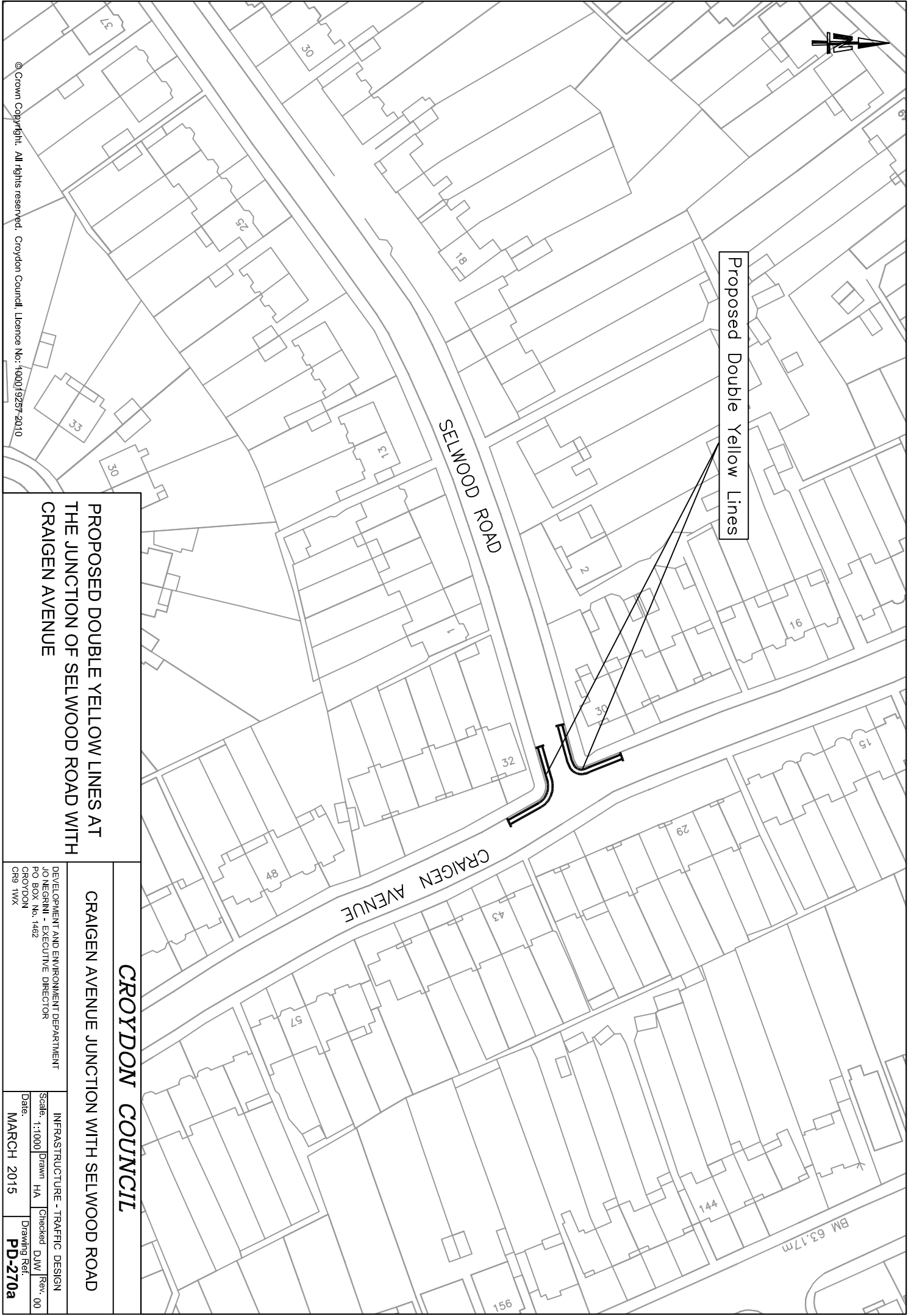


Proposed Double Yellow Lines



SELWOOD ROAD

CRAIGEN AVENUE



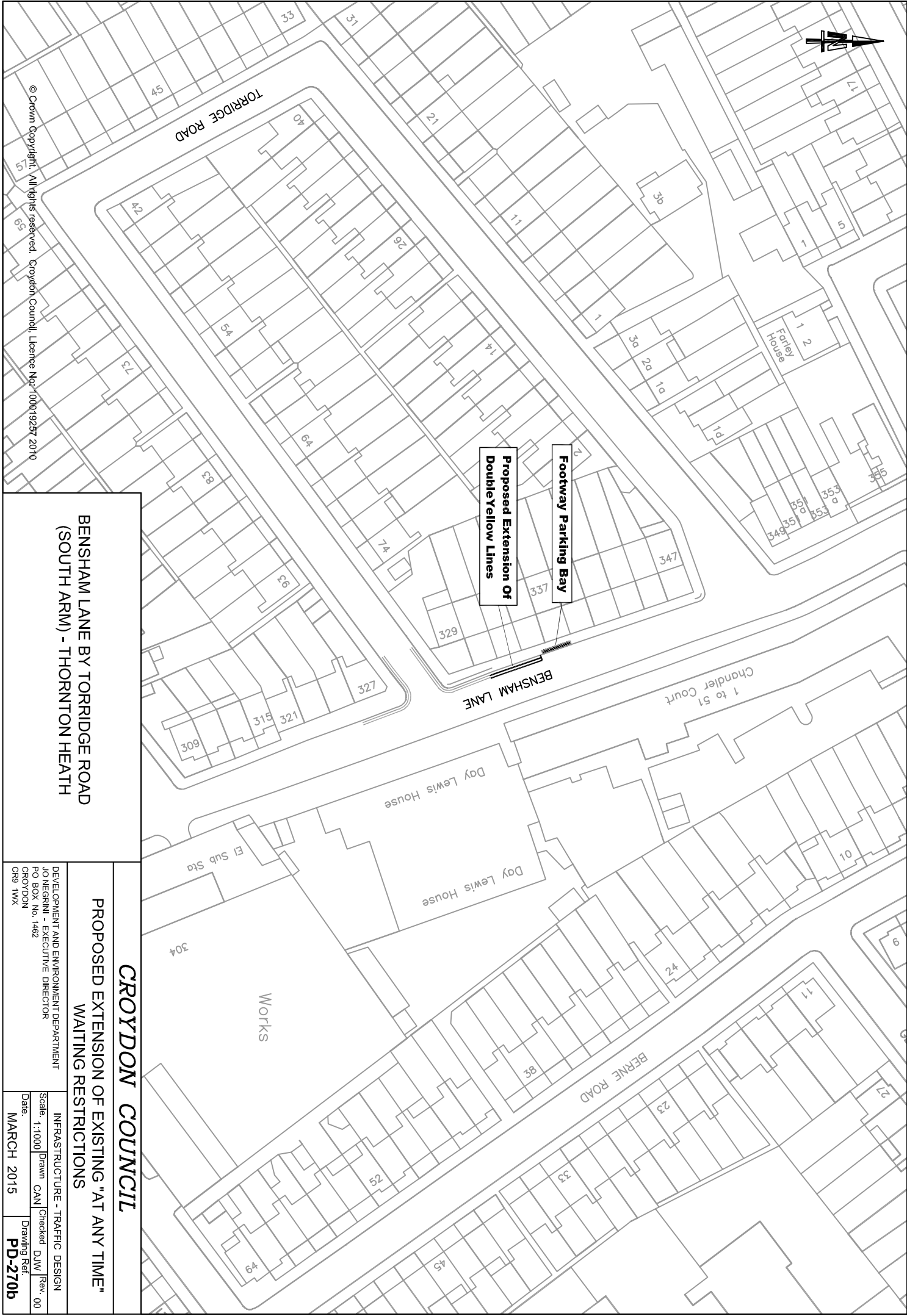
PROPOSED DOUBLE YELLOW LINES AT THE JUNCTION OF SELWOOD ROAD WITH CRAIGEN AVENUE

CROYDON COUNCIL

CRAIGEN AVENUE JUNCTION WITH SELWOOD ROAD

DEVELOPMENT AND ENVIRONMENT DEPARTMENT
JO NEGRINI - EXECUTIVE DIRECTOR
PO BOX No. 1482
CROYDON
CR9 1WX

INFRASTRUCTURE - TRAFFIC DESIGN
Scale: 1:1000
Date: MARCH 2015
Drawn: HA
Checked: DJW
Rev: 00
Drawing Ref: **PD-270a**



© Crown Copyright. All rights reserved. Croydon Council Licence No: 100019257 2010

**BENSHAM LANE BY TORRIDGE ROAD
(SOUTH ARM) - THORNTON HEATH**

CROYDON COUNCIL	
PROPOSED EXTENSION OF EXISTING "AT ANY TIME" WAITING RESTRICTIONS	
DEVELOPMENT AND ENVIRONMENT DEPARTMENT	
JO NEGRINI - EXECUTIVE DIRECTOR	
PO BOX No. 1482	
CROYDON	
CR9 1WX	
Scale: 1:1000	INFRAStructure - TRAFFIC DESIGN
Date: MARCH 2015	Drawn: CAN / Checked: DJW / Rev: 00
	Drawing Ref: PD-270b



CARLTON ROAD

129

Tennis Court

Tennis Court

MP 12

ESSENDEN ROAD

Edgemount

Sentosa

Bryher

BP

Talltrees

Proposed Extension Of Existing Single Yellow Lines

MAYFIELD ROAD

BRAMBLEDOWN ROAD

118

115

104

101

87

94

© Crown Copyright. All rights reserved. Croydon Council, Licence No: 100019257 2010

PROPOSED EXTENSION OF EXISTING SINGLE YELLOW LINE WAITING RESTRICTIONS (Monday To Friday 8am - 6.30pm)

CROYDON COUNCIL

MAYFIELD ROAD - ESSENDEN RD - BRAMBLEDOWN RD - SOUTH CROYDON

PLANNING AND ENVIRONMENT DEPARTMENT
JON ROUSE - EXECUTIVE DIRECTOR
PO BOX No. 1462
CROYDON
CR9 1WX

INFRASTRUCTURE - TRAFFIC DESIGN
Scale: 1:1000 Drawn CAN Checked DJW Rev. 00
Date: MARCH 2015 Drawing Ref. PD-270e



Ward Bdy

CR

CHASELEY DRIVE
VENUE

High Trees

©Crown Copyright. All rights reserved. Ordnance Survey Licence No.: 100019257/2010

Sanderstead

BEECH AVENUE

St Mary's Church

St Mary's Church Hall

PROPOSED SINGLE YELLOW LINE

PROPOSED SINGLE YELLOW LINE
AT THE BEND IN BEECH AVENUE

CROYDON COUNCIL

BEECH AVENUE

PURLEY OAKS ROAD

MONTANA CLOSE

WETTERN CLOSE

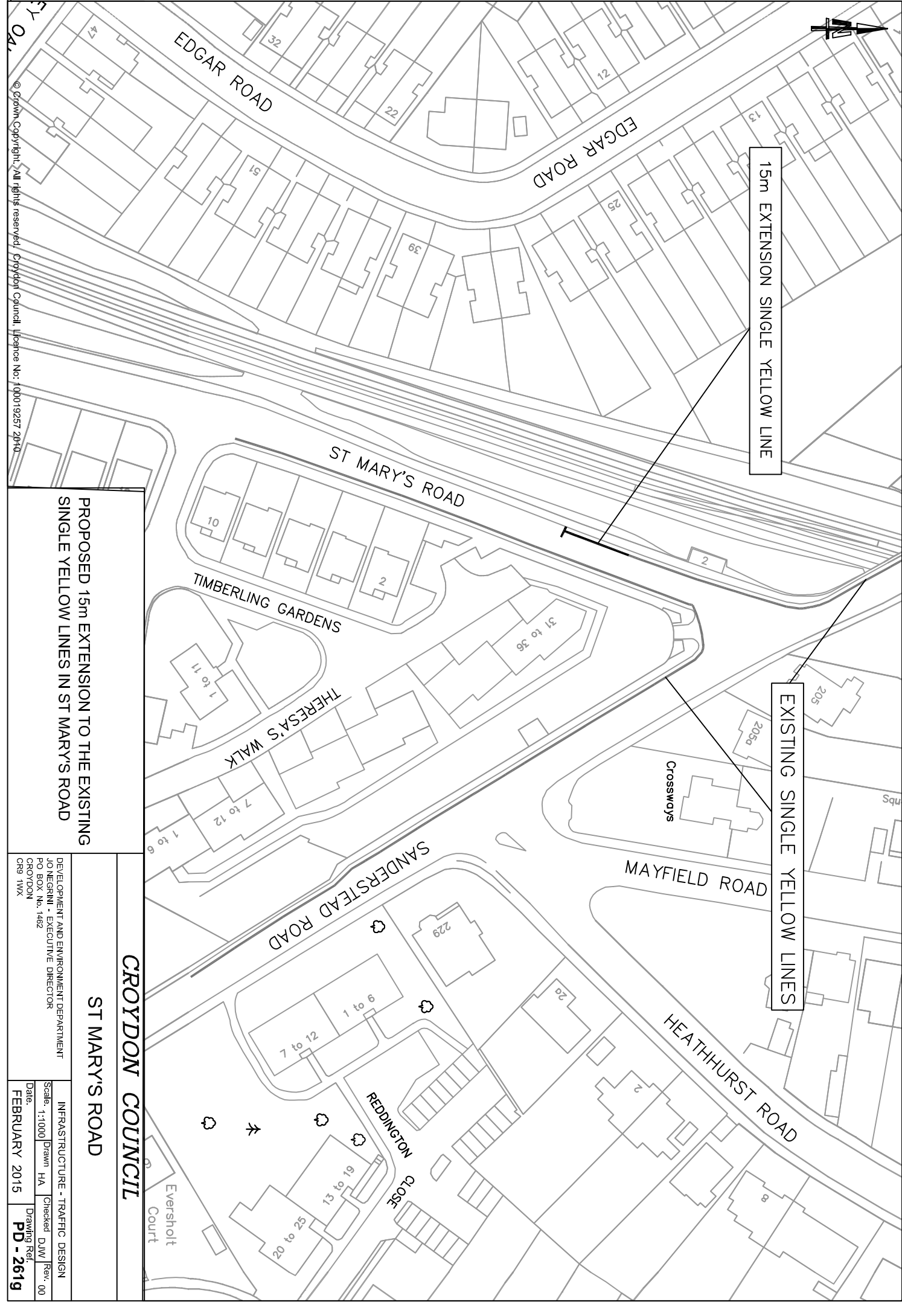
Waratch

DEVELOPMENT AND ENVIRONMENT DEPARTMENT
JO NEGRINI - EXECUTIVE DIRECTOR
PO BOX No. 1482
CROYDON
CR9 1WX

INFRASTRUCTURE - TRAFFIC DESIGN
Scale: 1:2000
Date: FEBRUARY 2015
Drawn: HA
Checked: DJW
Rev: 00
Drawing Ref: PD - 261L



© Crown Copyright. All rights reserved. Croydon Council. Licence No. 100019257 2010



15m EXTENSION SINGLE YELLOW LINE

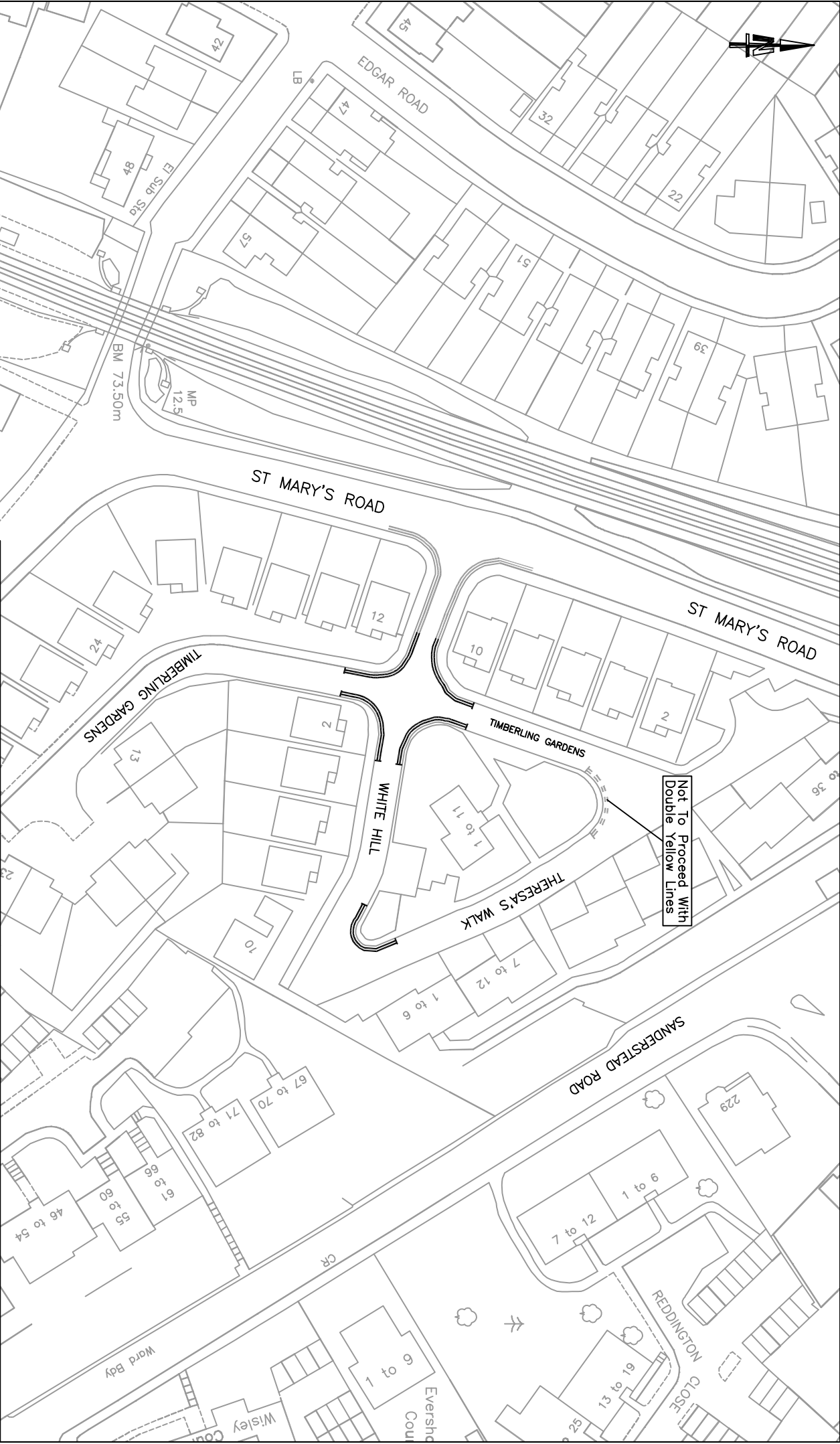
EXISTING SINGLE YELLOW LINES

PROPOSED 15m EXTENSION TO THE EXISTING SINGLE YELLOW LINES IN ST MARY'S ROAD

CROYDON COUNCIL

ST MARY'S ROAD

DEVELOPMENT AND ENVIRONMENT DEPARTMENT		INFRASTRUCTURE - TRAFFIC DESIGN	
JO NEGRINI - EXECUTIVE DIRECTOR		Scale: 1:1000	
PO BOX No. 1482		Drawn	HA
CROYDON		Checked	DJW
CR9 1WX		Drawing Ref.	Rev. 00
		PD - 2619	
		FEBRUARY 2015	



Not To Proceed With
Double Yellow Lines

**WHITE HILL / TIMBERLING GARDENS /
THERESA'S WALK, SANDERSTEAD**

CROYDON COUNCIL

PROPOSED "AT ANY TIME" WAITING RESTRICTIONS

PLACE DEPARTMENT
JO NEGRINI - EXECUTIVE DIRECTOR
PO BOX No. 1482
CROYDON
CR9 1WX

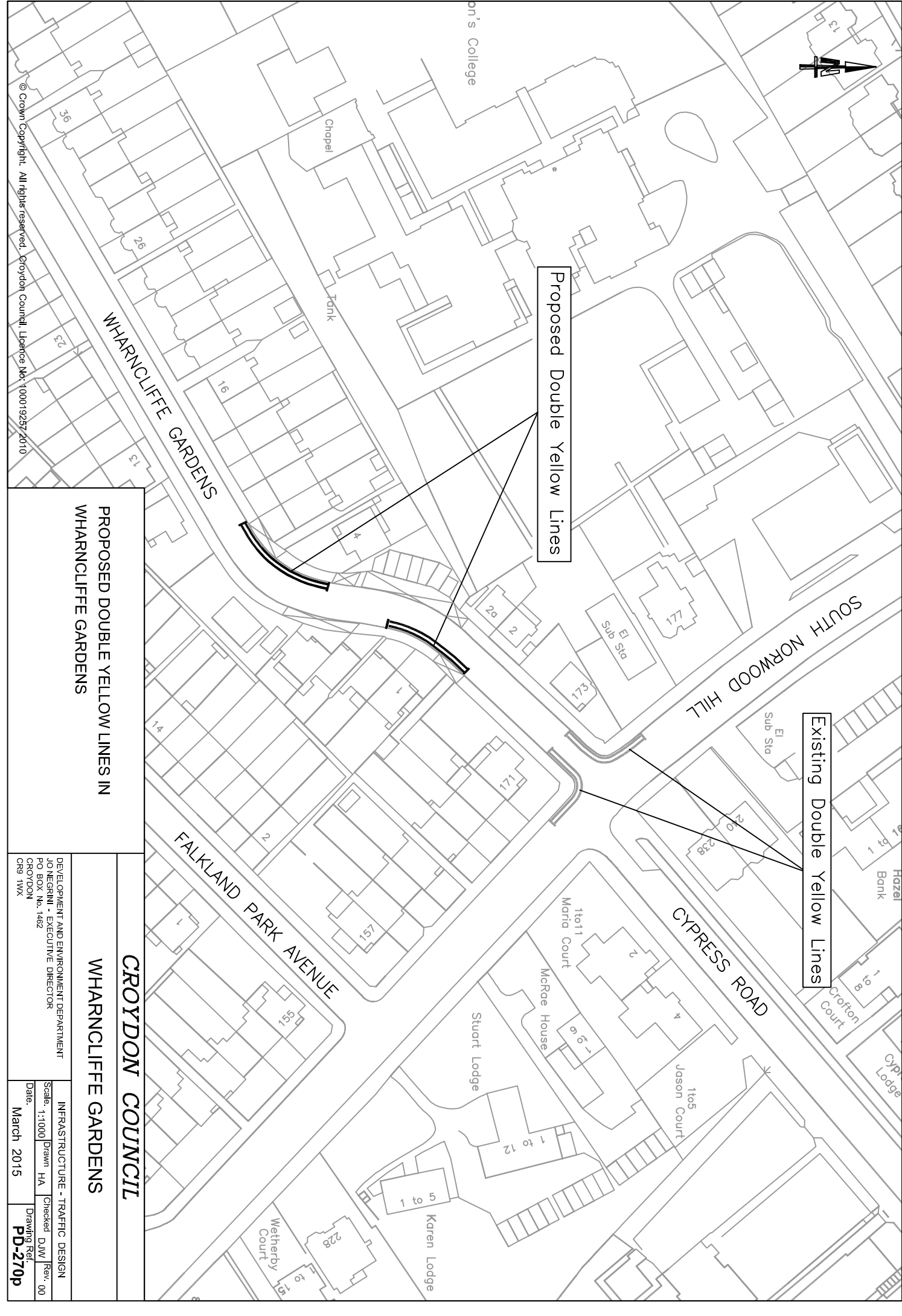
INFRASTRUCTURE - TRAFFIC DESIGN
Scale: 1:1000
Date: JUNE 2015
Drawn: CAN
Checked: DJW
Rev: 01
Drawing Ref: **PD-270j**

© Crown Copyright. All rights reserved. Croydon Council Licence No: 1000192572010



Proposed Double Yellow Lines

Existing Double Yellow Lines



PROPOSED DOUBLE YELLOW LINES IN WHARNCLIFFE GARDENS

CROYDON COUNCIL
WHARNCLIFFE GARDENS

© Crown Copyright. All rights reserved. Crofton Council. Licence No. 100019257/2010

DEVELOPMENT AND ENVIRONMENT DEPARTMENT		INFRASTRUCTURE - TRAFFIC DESIGN	
JO NEGRINI - EXECUTIVE DIRECTOR		Checked DJW	
PO BOX No. 1482		Rev. 00	
CROYDON		Date:	
CR9 1WX		March 2015	
		Drawing Ref. PD-270p	